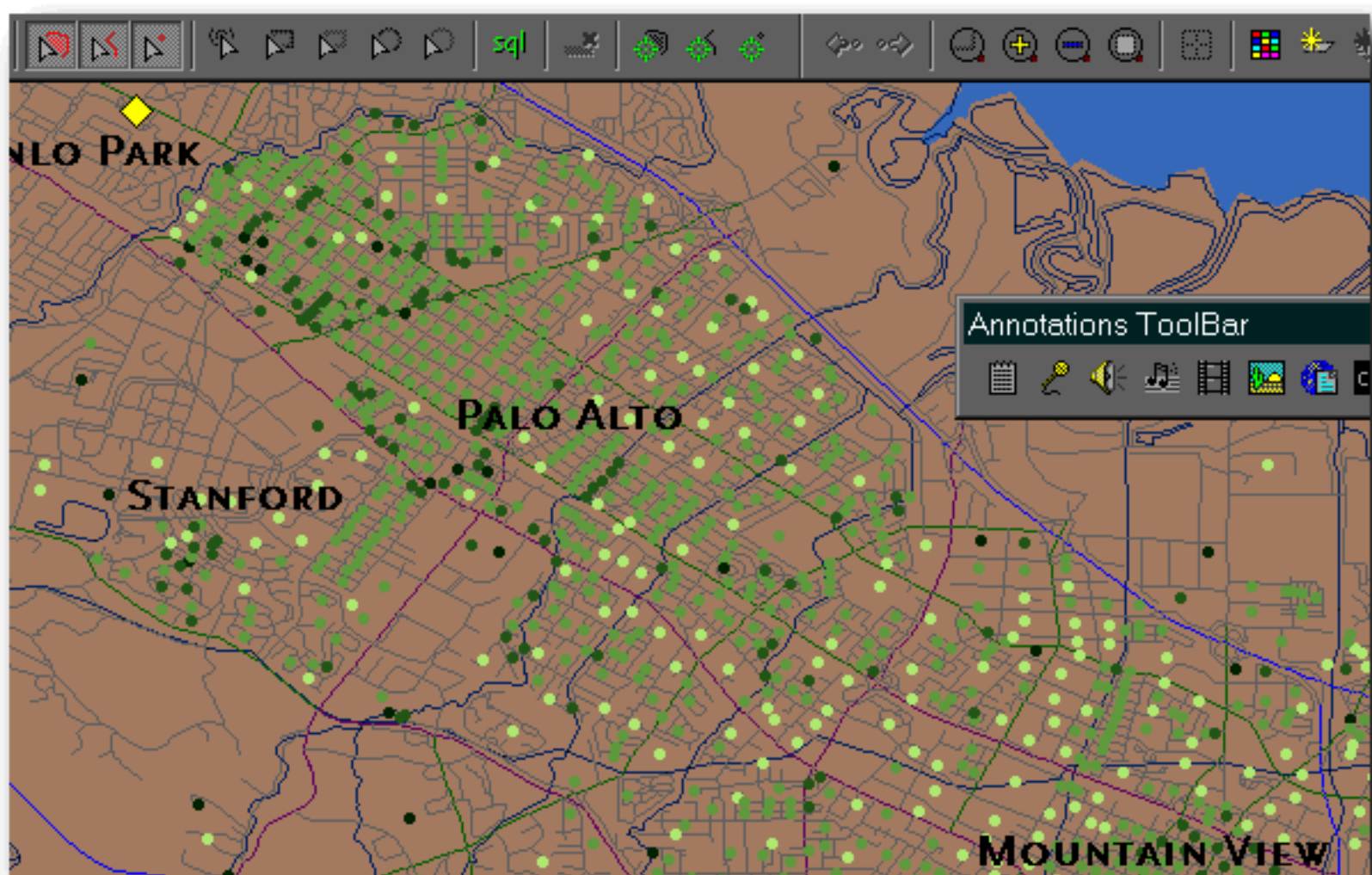


Layer Mexican States in [ME_BOUNDARIES] - TableView



ItemID	Type	Place name	SQMI	SQKM	AUTO	BUSE..
30000036	Area	CAMPECHE	22205.4	50812	36947	635
30000039	Area	CHIAPAS	32054.6	74211	73199	2383
30000004	Area	CHIHUAHUA	98147.6	244938	184916	2400



MOUNT HOPE MINE

1183



TREAT

EUREKA

COSUMNES MINE

Big Canyon

1038

1097

1128

1030

PHILLIPS JOINER AND BLACK HAWK

GOLDEN TRACE

1097

EAGLE KING MINE

UNNAMED PLACER MINE

1152

1183

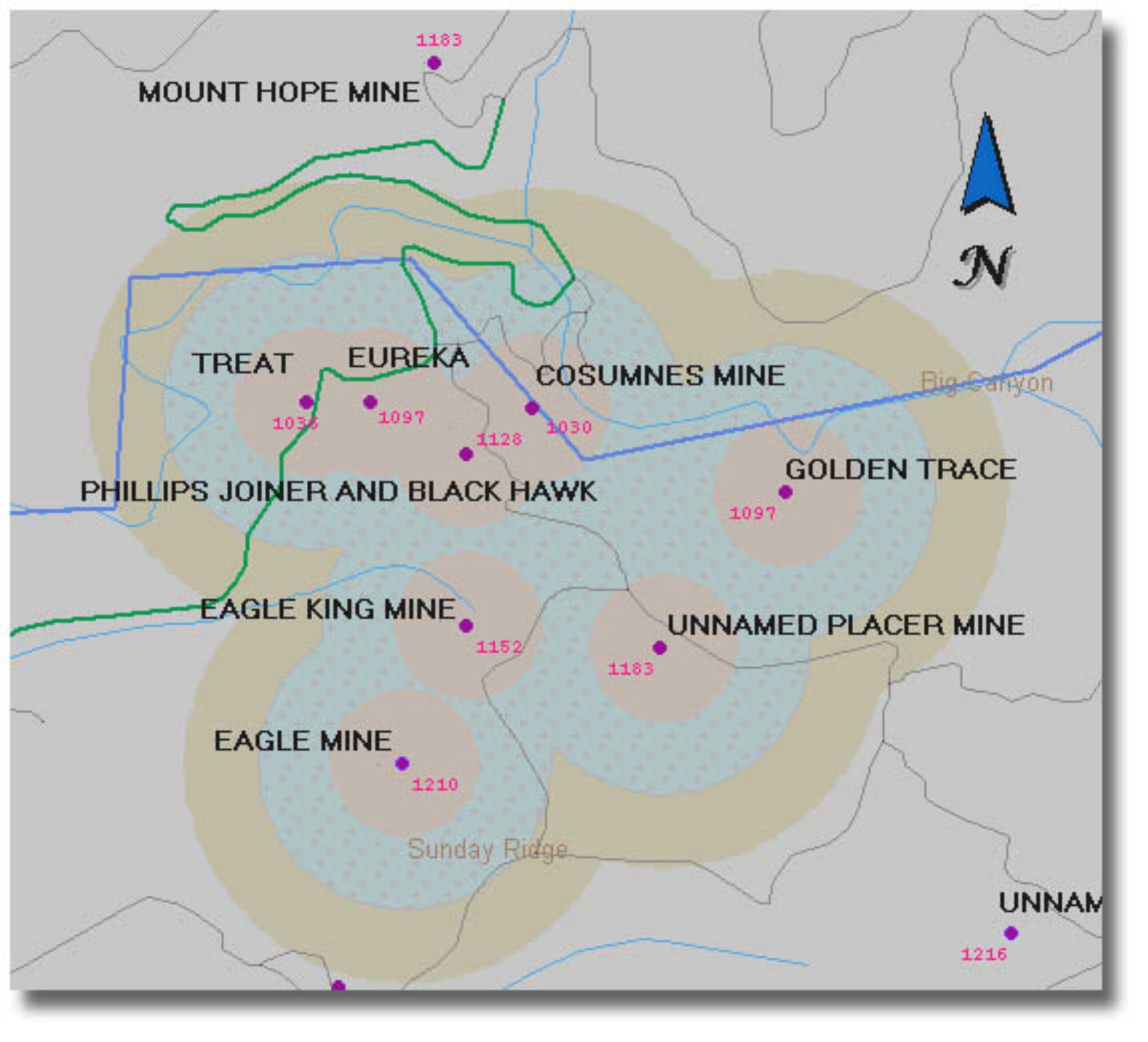
EAGLE MINE

1210

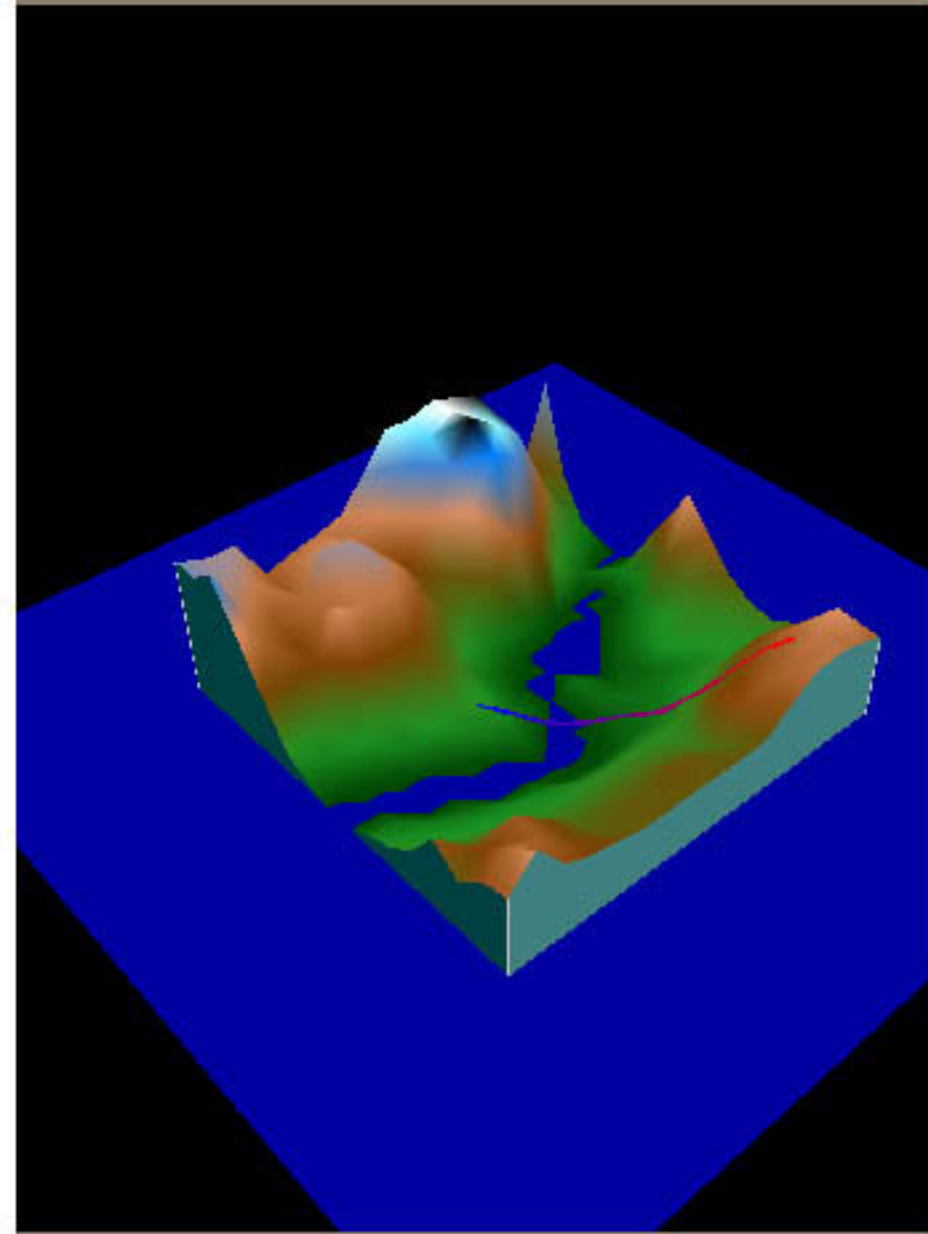
Sunday Ridge

UNNAM

1216



Adjacent
Intersecting
Touching
Containing
Contained
Left Of
Right Of
Above



3D Analysis

Quality:

Start X: End X:

Start Y: End Y:

Preview: Start/End Points
 Profile
 Profile & Line
 Tunnel Depth
 Line Of Sight
 Zone Of Sight
 Two Sight Zones

Terrain Average Z Value: 109.405185
Profile Length: 612.208522
Tunnel Length: 0.000000
Tunnel Maximal Depth: -108.108263
Tunnel Depth: 0.000000
Start Point Sight Zone: 357563.775510: 49.49%